











January 7, 2021

**Wetlands**

-  Estuarine and Marine Deepwater
-  Freshwater Emergent Wetland
-  Lake
-  Estuarine and Marine Wetland
-  Freshwater Forested/Shrub Wetland
-  Other
-  Freshwater Pond
-  Riverine

This map is for general reference only. The US Fish and Wildlife Service is not responsible for the accuracy or currentness of the base data shown on this map. All wetlands related data should be used in accordance with the layer metadata found on the Wetlands Mapper web site.